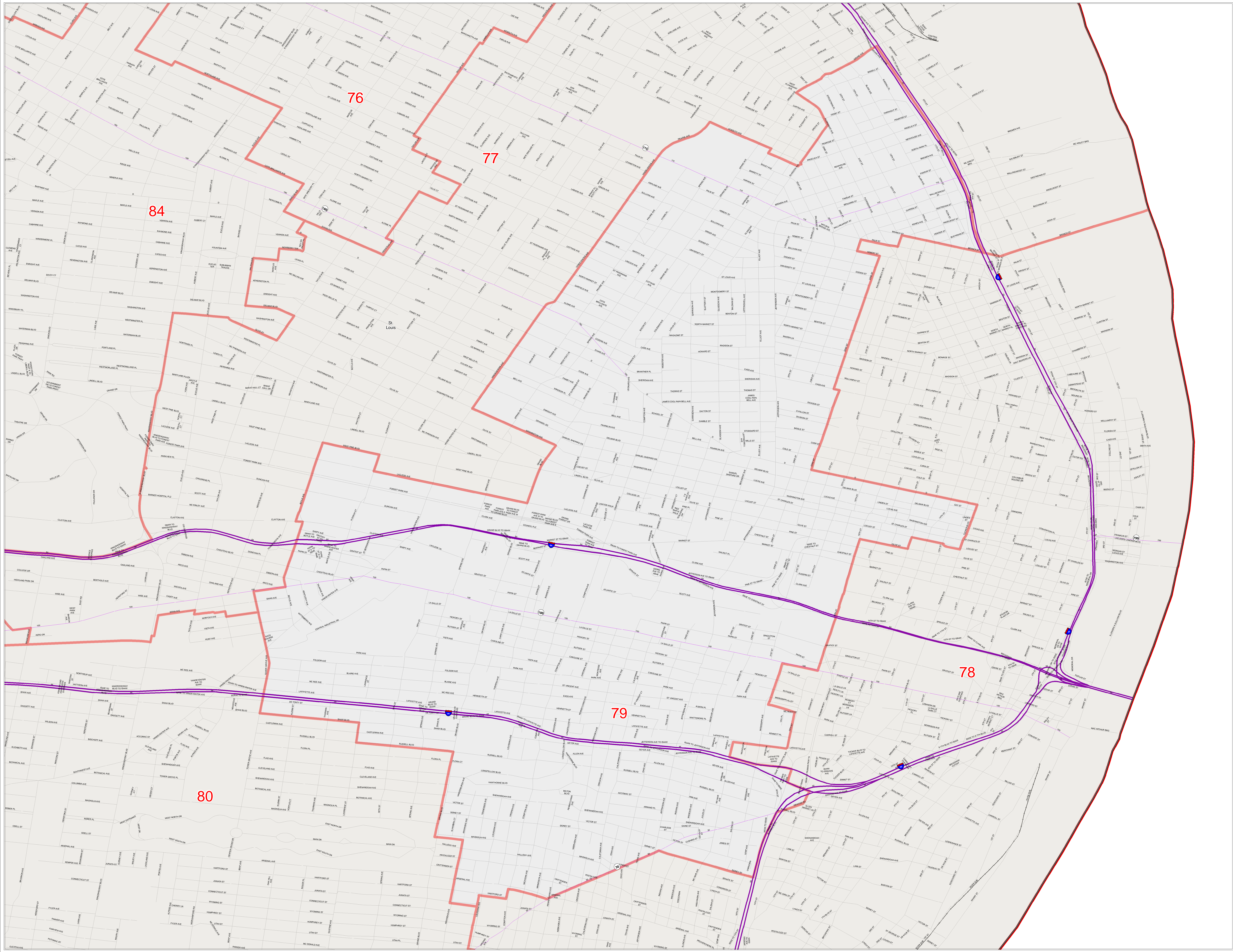
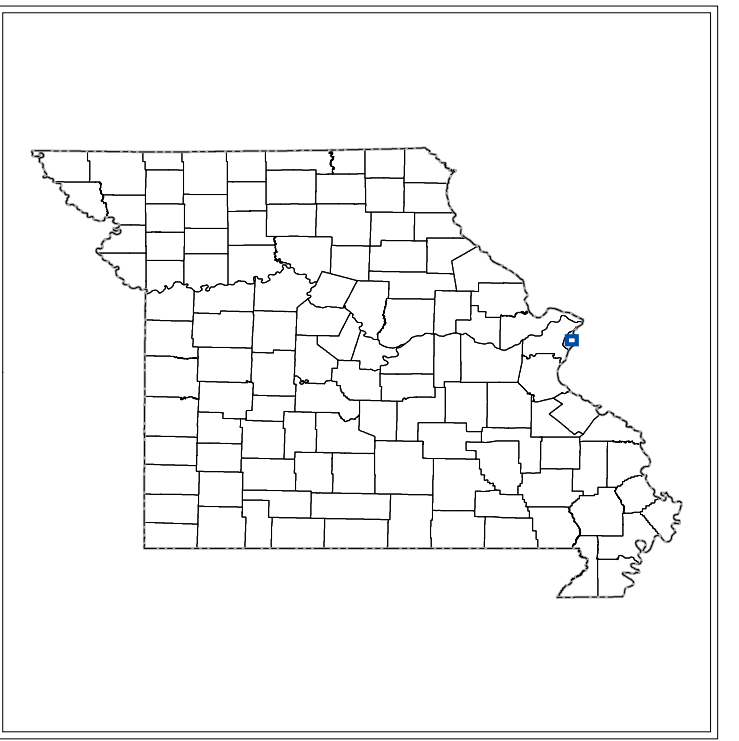


Missouri State House District Number 79

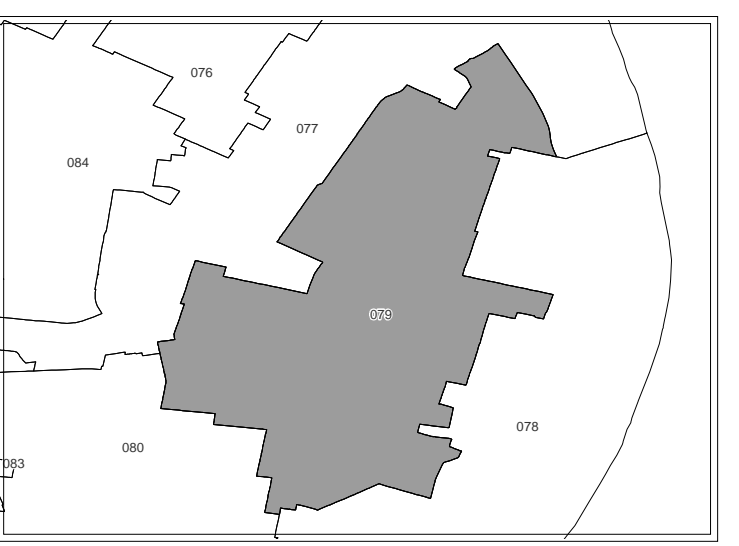
House Apportionment Plan 2011











District 79



Map Sheet Extent



-  Districts
-  Counties
-  Interstates
-  U.S. Highways
-  MO Highways
-  Streets
-  Incorporated Places*
-  Area Outside of Featured District

*Note: *Includes census designated places (CDPs).

